









KEY TO PLAN

-  Boundary Ownership
-  Shared Access
-  Protected Strip (Sewer Easement)
-  Denotes Management Company Area
-  Electricity Easement
-  Street Lighting

Development
WHITEHALL GRANGE

Plot
PLOT 106

Scale 1:500	Date Released 06/12/21
-----------------------	----------------------------------

